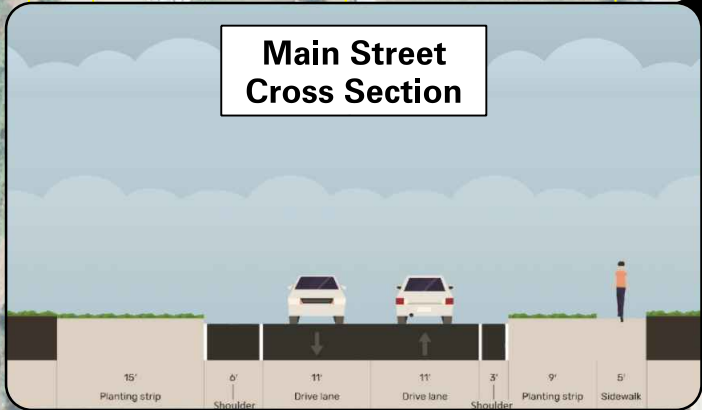
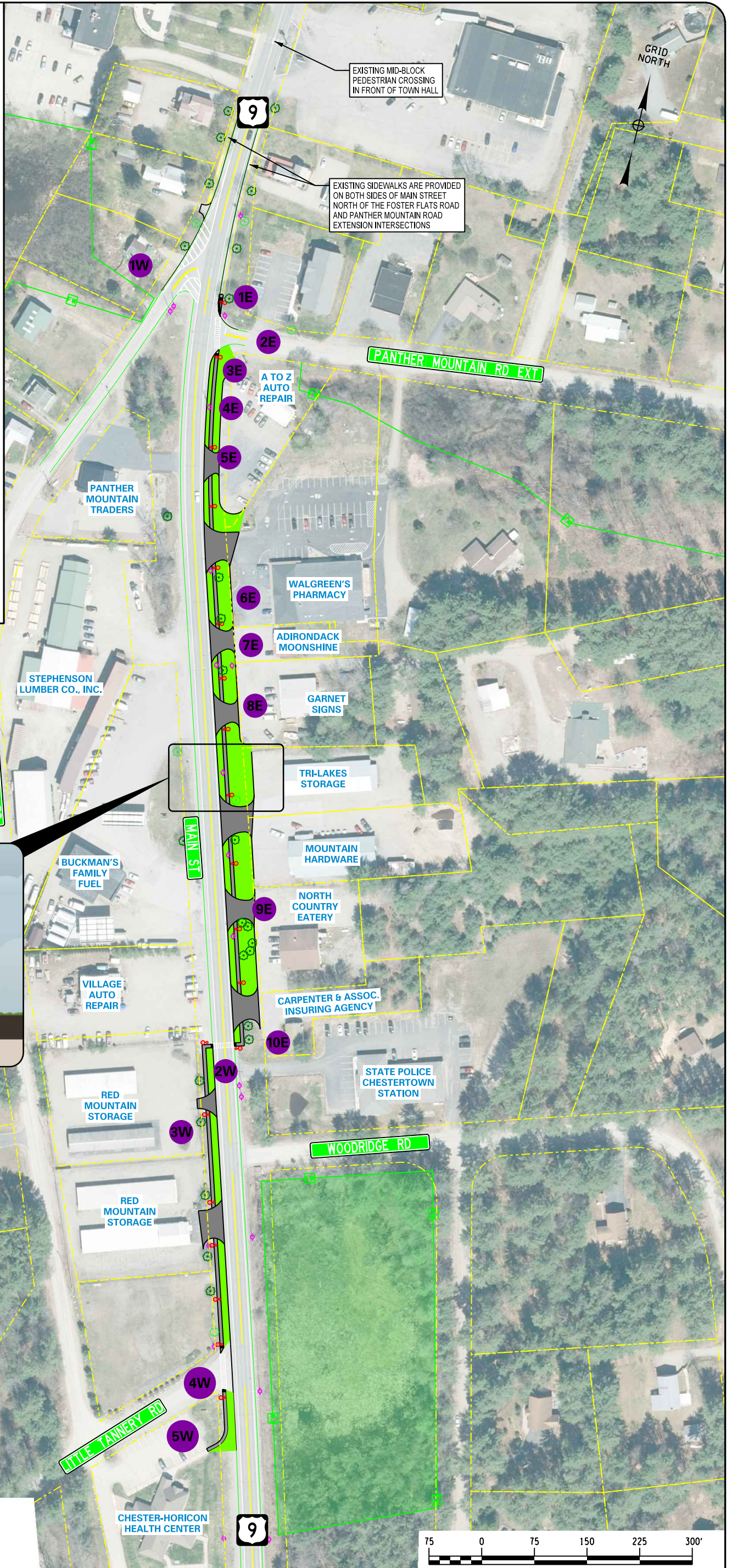


EAST SIDE OF MAIN STREET

- 1E** Construct a 5-foot sidewalk on the east side of Main Street from Panther Mountain Road Extension to the Chestertown State Police Station Driveway.
- 2E** Install ADA sidewalk ramps on both corners of the Main Street/Panther Mountain Road Extension intersection and provide a marked crosswalk on the east leg of the intersection.
 Coordinate with land owners and pursue access management improvements:
- 3E** Close the northern driveway to A to Z Auto Repair.
- 4E** Relocate the donation box located in front of A to Z Auto Repair.
- 5E** Channelize the southern driveway of A to Z Auto Repair.
- 6E** Close the southern driveway of Walgreen's Pharmacy.
- 7E** Relocate the sign associated with Adirondack Moonshine and Garnet Signs.
- 8E** Channelize the Garnet Signs driveway.
- 9E** Relocate the landscaping and sign in front of North Country Eatery.
- 10E** Potential tree removal in front of Carpenter & Associates Insuring Agency.

WEST SIDE OF MAIN STREET

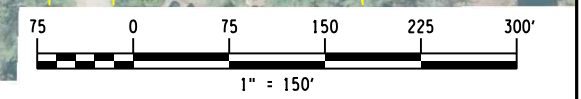
- 1W** Stripe the northwest corner of the Main Street/Foster Flats Road intersection and provide a double yellow strip on the west leg of Foster Flats Road at Main Street to improve alignment.
- 2W** Install a mid-block crosswalk with MUTCD compliant signs and ADA sidewalk ramps.
- 3W** Construct a 5-foot sidewalk on the west side of Main Street from Red Mountain Storage to Little Tannery Road.
- 4W** Install ADA sidewalk ramps on both corners of the Main Street/Little Tannery Road intersection and provide a marked crosswalk on the west leg of the intersection.
- 5W** Construct a 5-foot sidewalk on the west side of Main Street from Little Tannery Road to the Chester-Horicon Health Center.



LEGEND:

UTILITY POLE	
PROPERTY LINE	
TREES/BUSHES	
WETLANDS	
STREET LIGHTS	

CONCEPTUAL IMPROVEMENT PLAN
 CHESTERTOWN PEDESTRIAN
 IMPROVEMENT PLAN
 US ROUTE 9 (MAIN STREET)
 TOWN OF CHESTER
 WARREN COUNTY, NEW YORK



PROJECT: 120-149 DATE: 1/2021 FIGURE: 1